












AYERSVILLE EXCHANGE OF AYERSVILLE TELEPHONE COMPANY

	Requesting exchange		Optional		Hospital
	Non-optional flat rate		EAS requested		County seat
	Measured rate EAS		County boundary		Public School
	Discounted toll		LATA boundary		

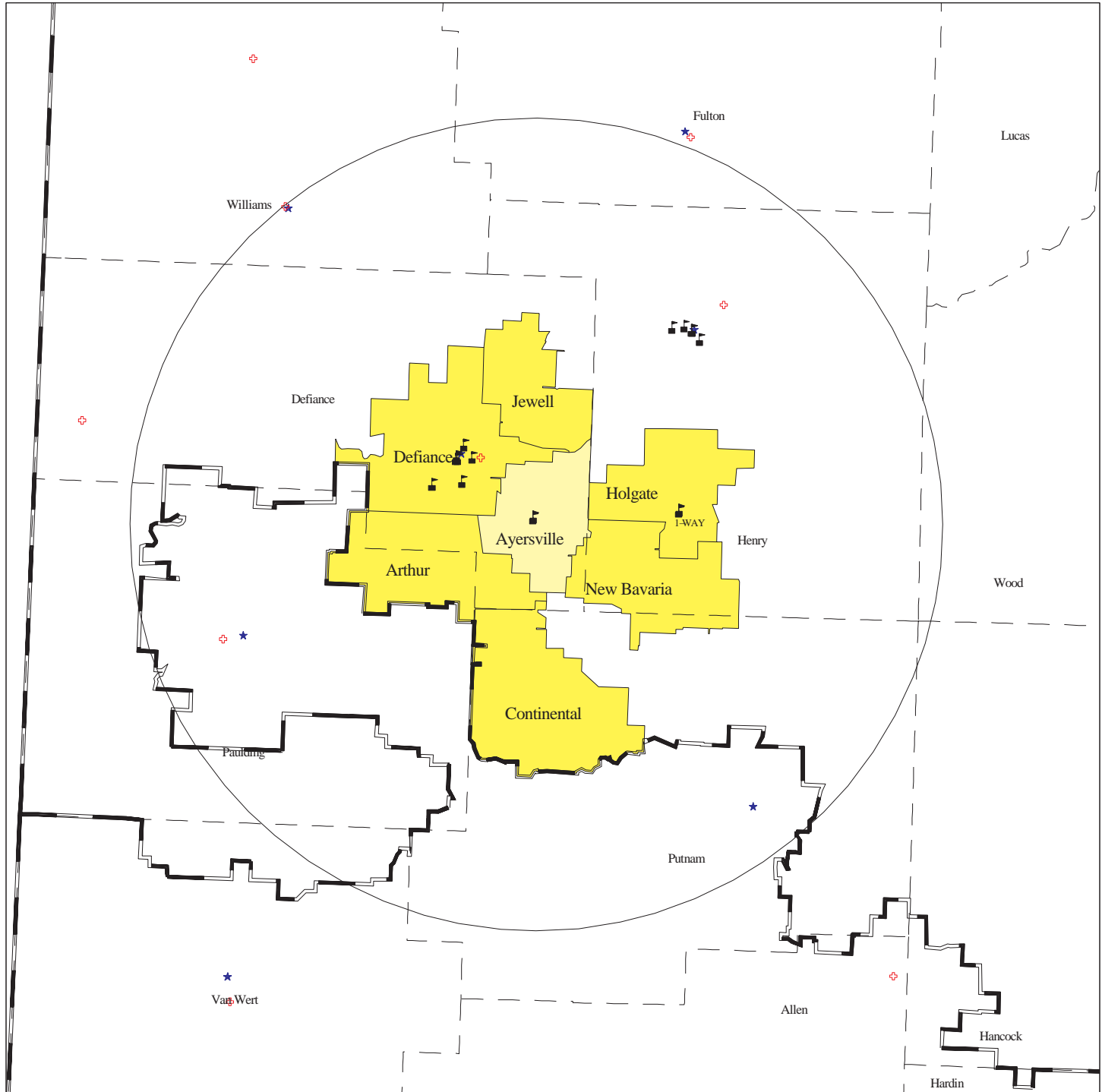


Prepared by PUCO Computer Mapping Team
February 21, 1999

SCALE: 1:500,000

Circle is 22 miles from AYERSVILLE

The Public Utilities Commission of Ohio is an
Equal Opportunity Employer and Service Provider



COPYRIGHT
1999
PUCO